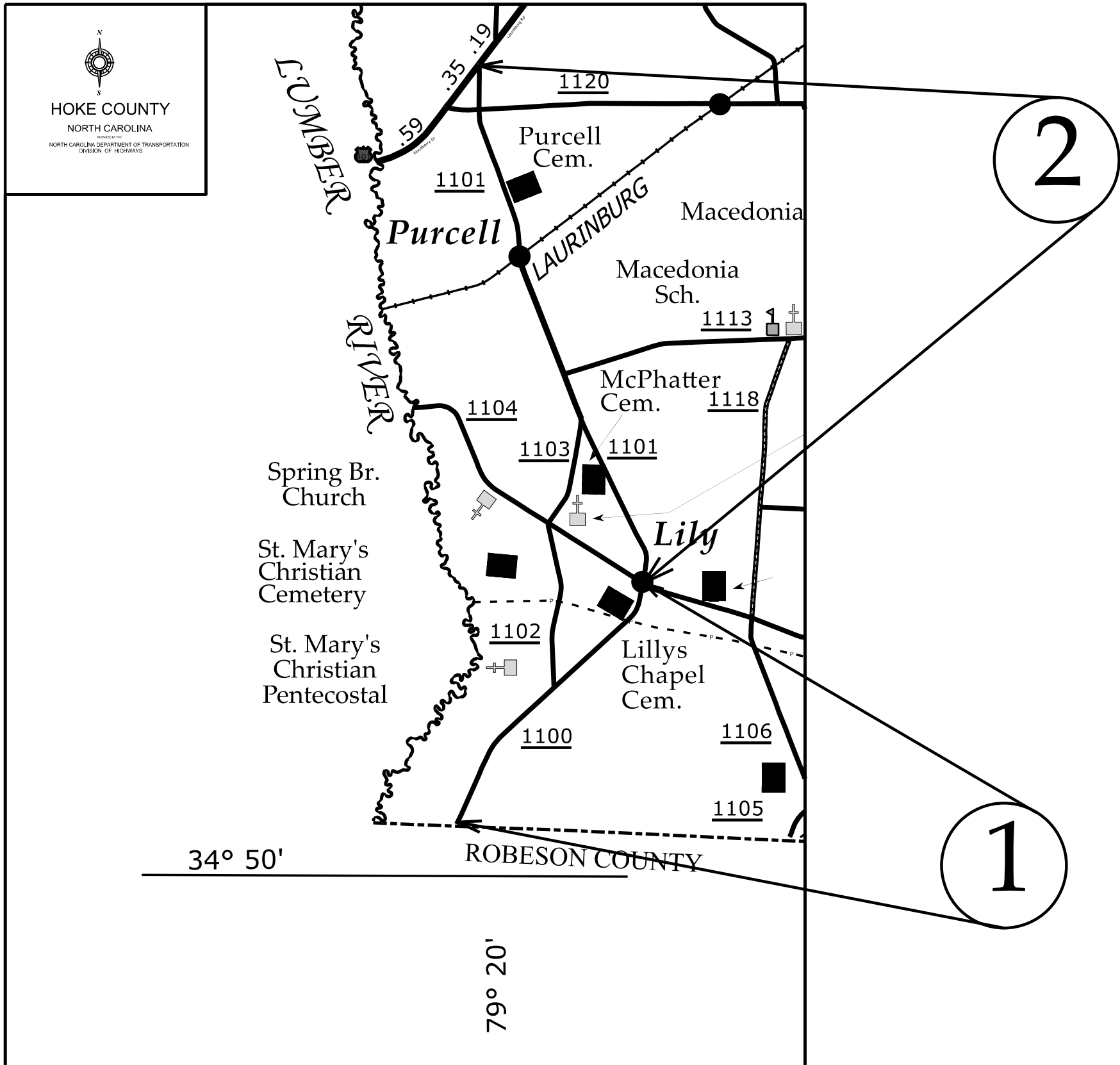


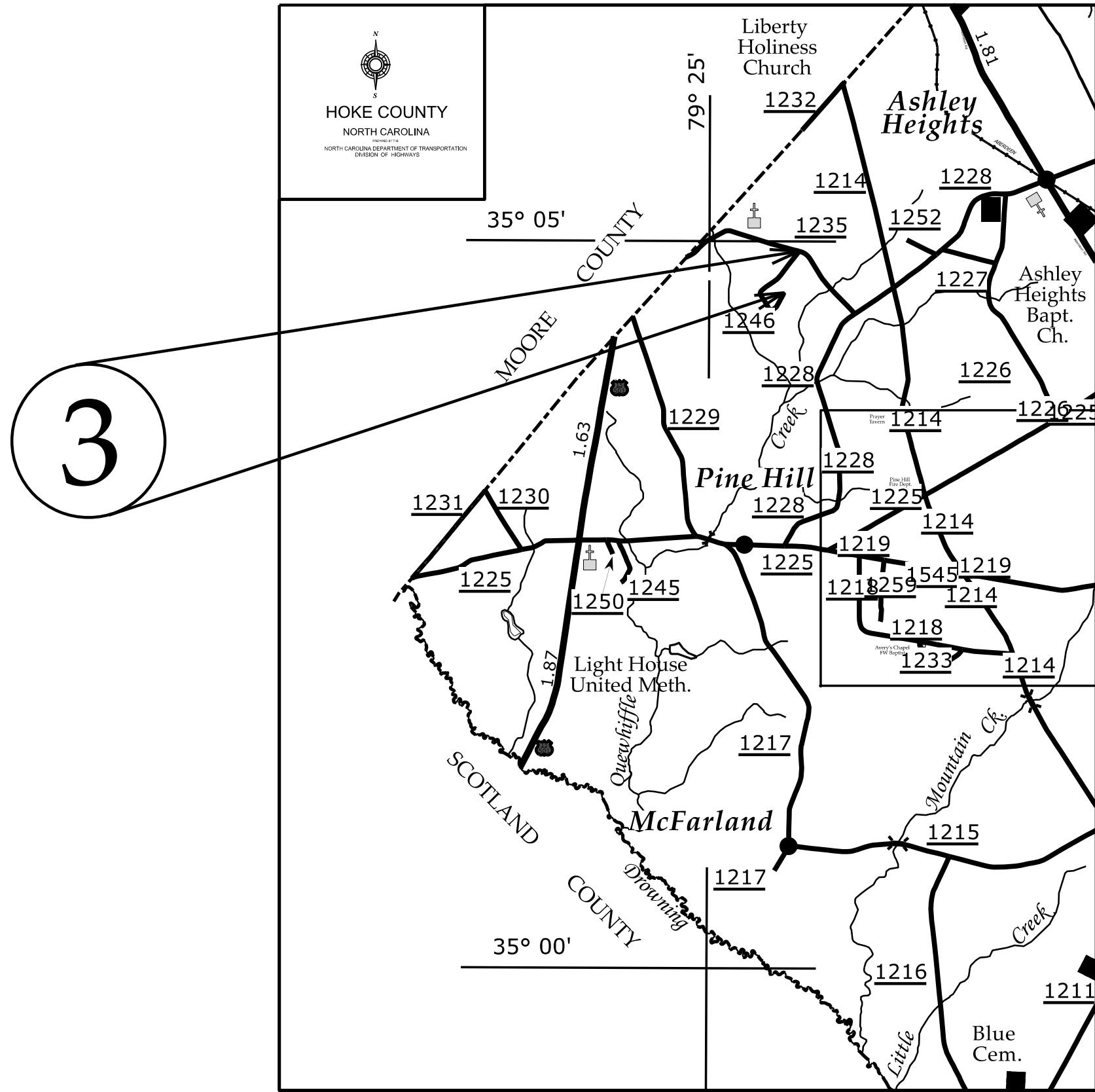




# Maps 1 and 2

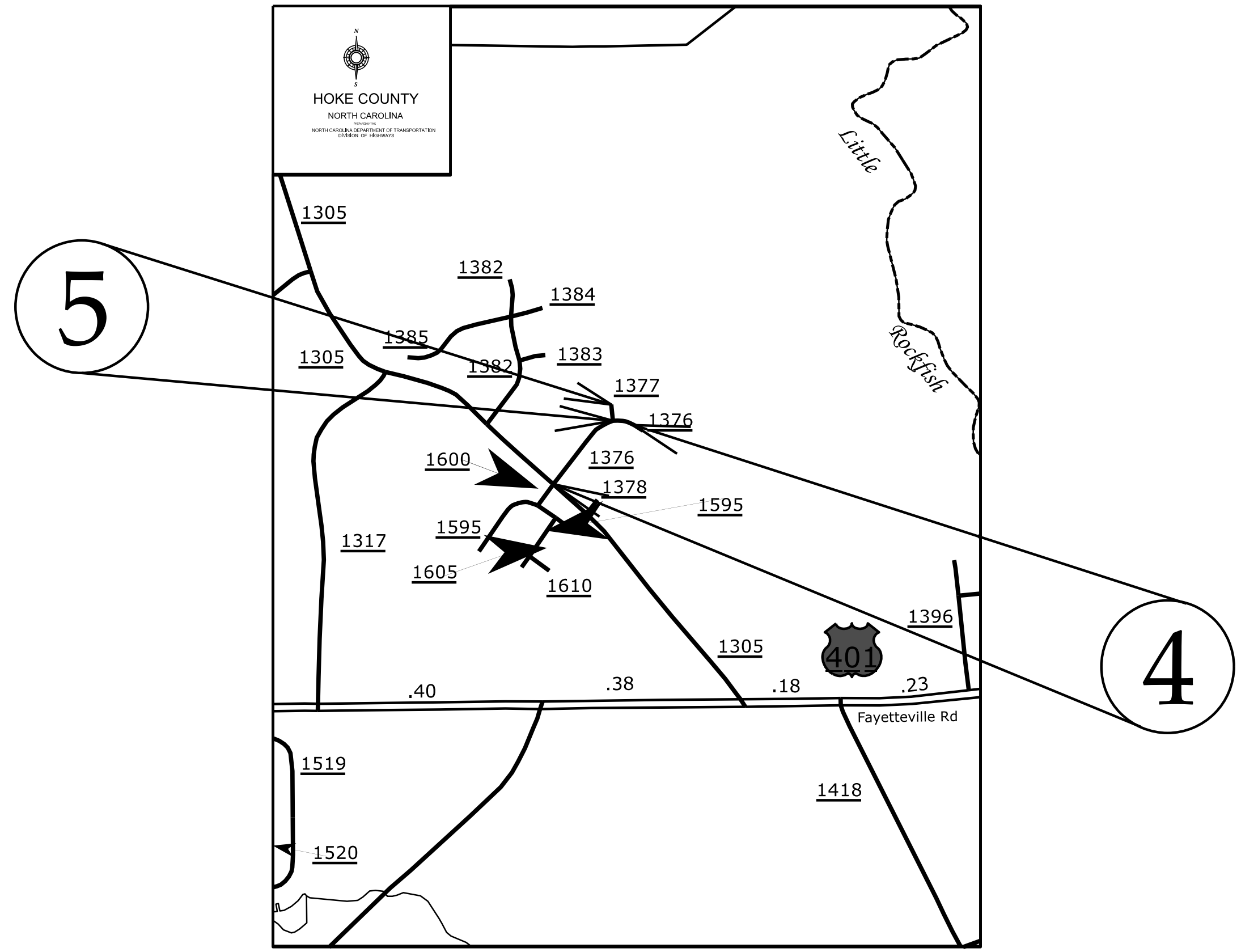


# Map 3



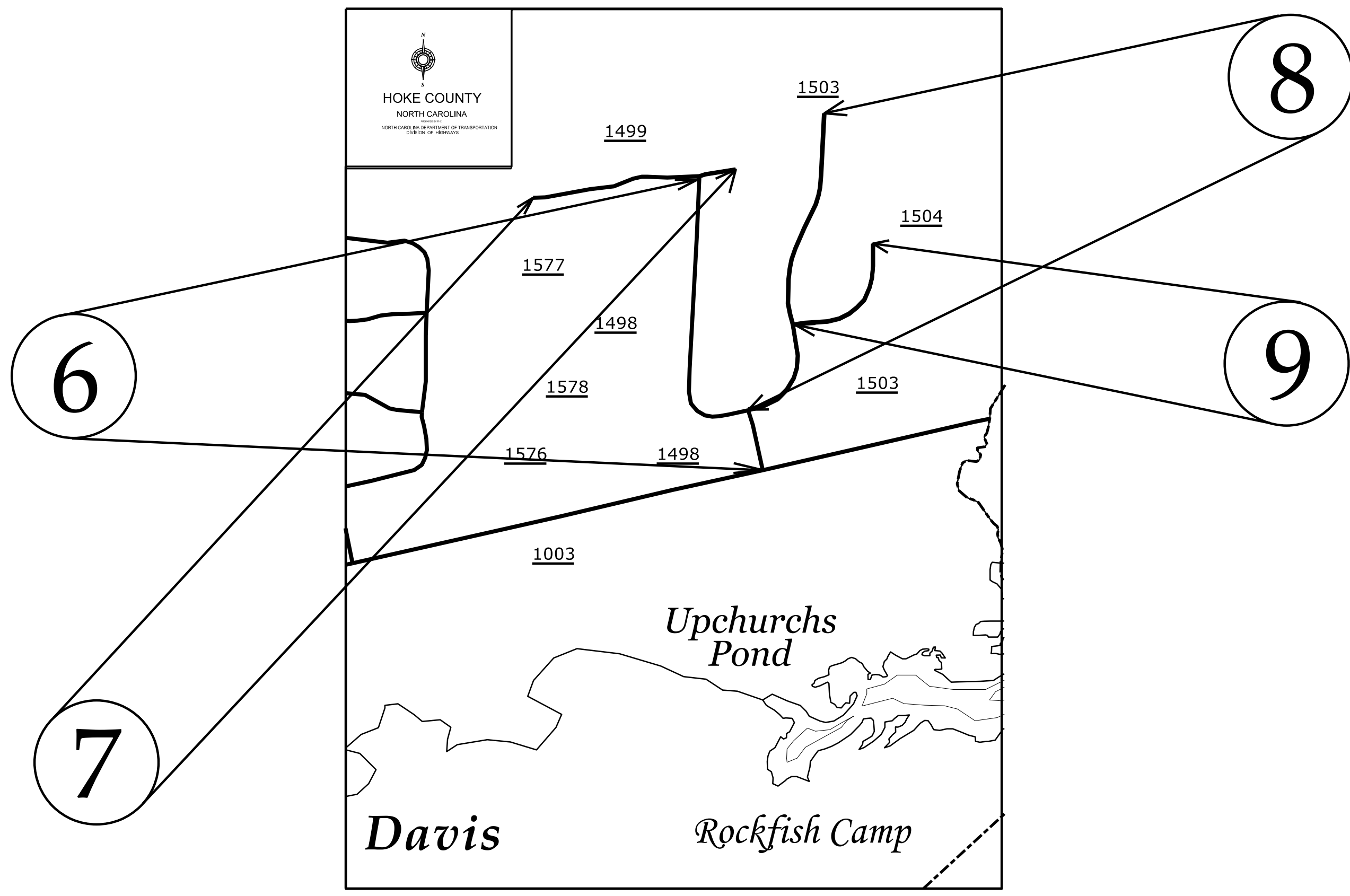
2026CPT.08.10.20472  
2026CPT.08.10.20832

# Maps 4 and 5



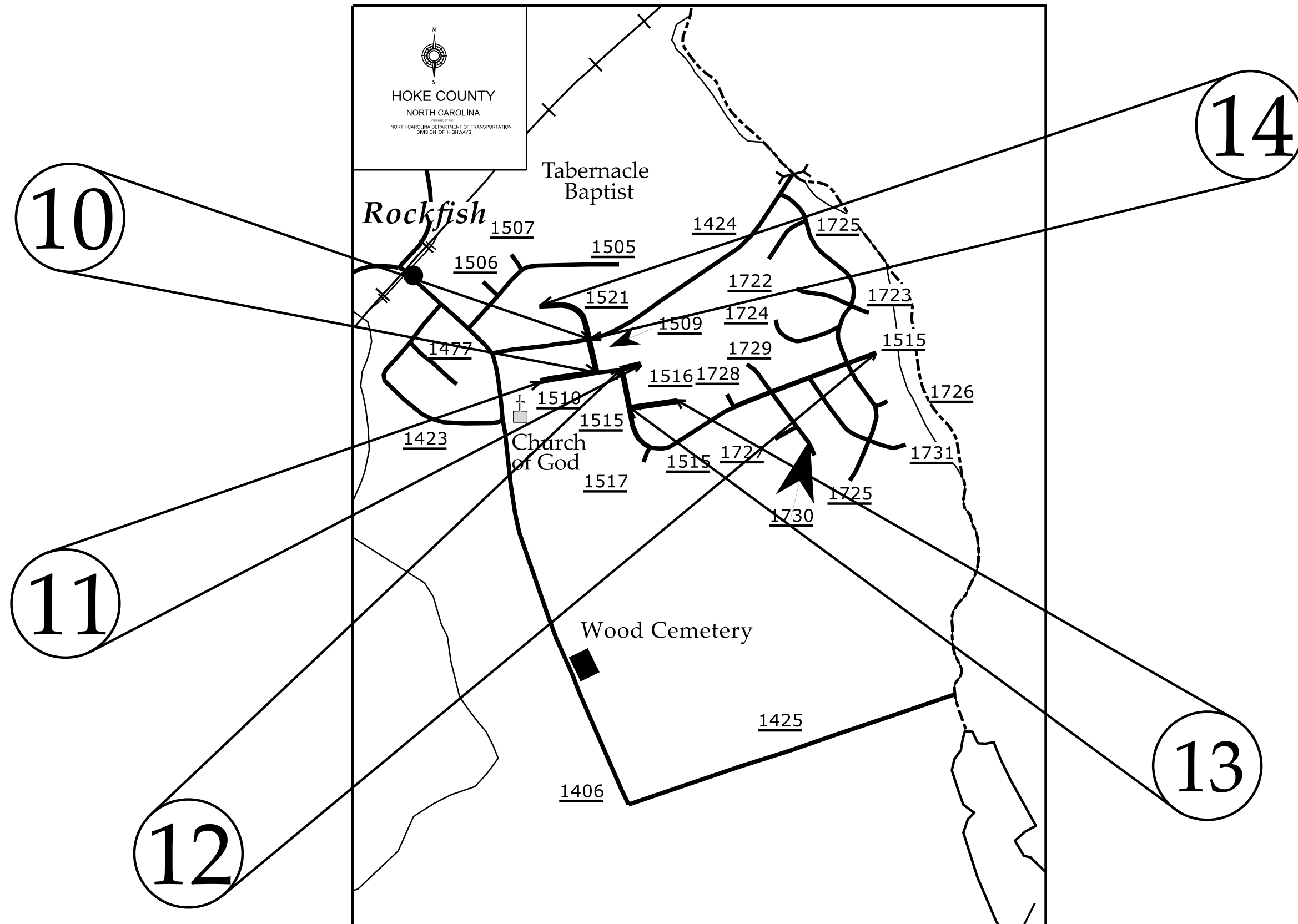
2026CPT.08.10.20472  
2026CPT.08.10.20832

# Maps 6,7,8 and 9



PLANNING & DESIGN  
CONSULTANTS  
INC.

# Maps 10,11,12,13 and 14



SYTIME  
2026  
CPT  
08  
10  
20472  
2026  
CPT  
08  
10  
20832





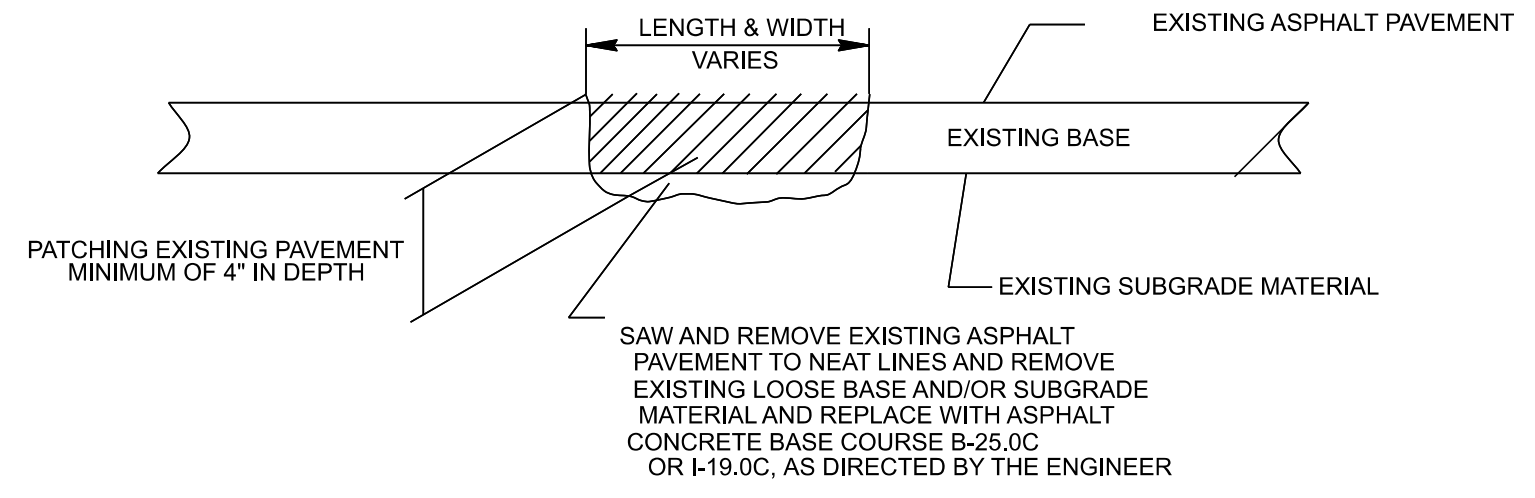






# PATCHING DETAILS

## DETAILS OF PATCHING EXISTING PAVEMENT PRIOR TO RESURFACING



PROJECT NO.	SHEET NO.	TOTAL NO.
2026CPT.08.10.20472, ect.	14	

**SUMMARY OF QUANTITIES**

PROJECT NO	COUNTY	MAP NO	ROUTE	DESCRIPTION	TYP NO	LANES	LANE TYPE	LENGTH	WIDTH	BEGIN MP	END MP	1575000000-E	1704000000-E	1803500000-E	1820000000-E	1838000000-E	1838500000-N	
												ASPHALT BINDER FOR PLANT MIX	PATCHING EXISTING PAVEMENT	ASPHALT SURFACE TREATMENT, DOUBLE SEAL	ASPHALT SURFACE TREATMENT, FOG SEAL	EMULSION FOR ASPHALT SURFACE TREATMENT	VACUUM TRUCK	
												TONS	TONS	SY	SY	GAL	WK	
2026CPT.08.10.20472	Hoke	1	SR-1100 / S HILLTOP RD	FROM SR 1104 (SPRING HILL ROAD) TO ROBESON COUNTY LINE	1	2	2WU	2.000	22	0.000	2.000				26,313.04	26,313.04	17,630	
<b>TOTAL FOR MAP NO. 1</b>								<b>2.000</b>						<b>26,313.04</b>	<b>26,313.04</b>	<b>17,630</b>		
2026CPT.08.10.20472	Hoke	2	SR-1101 / N HILLTOP RD	FROM US HWY 401 (RAEFORD RD.) SR 1104 (SPRING HILL RD.)	1	2	2WU	3.560	22-24	0.000	3.560	7	152		47,464.07	47,464.07	31,801	
<b>TOTAL FOR MAP NO. 2</b>								<b>3.560</b>				<b>7</b>	<b>152</b>	<b>47,464.07</b>	<b>47,464.07</b>	<b>31,801</b>		
2026CPT.08.10.20472	Hoke	3	SR-1246 / HORSESHOE RD	FROM SR 1235 (QUEWHIFFLE RD.) TO D.E.	1	2	2WU	0.790	18-21	0.000	0.790		5		8,930.63	8,930.00	5,984	
<b>TOTAL FOR MAP NO. 3</b>								<b>0.790</b>					<b>5</b>	<b>8,930.63</b>	<b>8,930.00</b>	<b>5,984</b>		
2026CPT.08.10.20472	Hoke	4	SR-1376 / HOLLOW LN	FROM SR 1305 (WAYSIDE RD.) TO D.E.	2	2	2WU	0.220	26-31	0.000	0.220				3,877.76	4,571.09	2,681	
<b>TOTAL FOR MAP NO. 4</b>								<b>0.220</b>						<b>3,877.76</b>	<b>4,571.09</b>	<b>2,681</b>		
2026CPT.08.10.20472	Hoke	5	SR-1377 / BOB WHITE CT	FROM SR 1376 (HOLLOW LN.) TO D.E.	2	2	2WU	0.030	26-31	0.000	0.030				492.00	1,049.93	619	
<b>TOTAL FOR MAP NO. 5</b>								<b>0.030</b>						<b>492.00</b>	<b>1,049.93</b>	<b>619</b>		
2026CPT.08.10.20472	Hoke	6	SR-1498 / W TWELVE OAKS RD	FROM SR 1003 (CAMDEN RD.) TO SR 1499 (W. LAKE RIDGE RD.)	1	2	2WU	0.400	21-25	0.000	0.400		5		5,087.83	5,087.83	3,409	
<b>TOTAL FOR MAP NO. 6</b>								<b>0.400</b>					<b>5</b>	<b>5,087.83</b>	<b>5,087.83</b>	<b>3,409</b>		
2026CPT.08.10.20472	Hoke	7	SR-1499 / W LAKE RIDGE RD	FROM D.E. TO END STATE MAINT.	1	2	2WU	0.230	20	0.000	0.230				4,081.40	4,081.40	2,727	
<b>TOTAL FOR MAP NO. 7</b>								<b>0.230</b>						<b>4,081.40</b>	<b>4,081.40</b>	<b>2,727</b>		
2026CPT.08.10.20472	Hoke	8	SR-1503 / E TWELVE OAKS RD	FROM SR 1298 (TWELVE OAKS DR.) TO D.E.	2	2	2WU	0.380	26-31	0.000	0.380	1	14		6,296.30	7,524.10	4,366	
<b>TOTAL FOR MAP NO. 8</b>								<b>0.380</b>					<b>1</b>	<b>14</b>	<b>6,296.30</b>	<b>7,524.10</b>	<b>4,366</b>	
2026CPT.08.10.20472	Hoke	9	SR-1504 / HICKMAN CT	FROM SR 1503 (E. TWELVE OAKS DR.) TO D.E.	1	2	2WU	0.150	26	0.000	0.150		10		2,679.70	2,679.70	1,795	
<b>TOTAL FOR MAP NO. 9</b>								<b>0.150</b>					<b>10</b>	<b>2,679.70</b>	<b>2,679.70</b>	<b>1,795</b>		
2026CPT.08.10.20472	Hoke	10	SR-1509 / DOVE ST	FROM SR 1424 (BAREFOOT RD) TO SR 1510 (EAGLE ST.)	1	2	2WU	0.060	20.5	0.000	0.060		2		512.50	512.50	343	
<b>TOTAL FOR MAP NO. 10</b>								<b>0.060</b>					<b>2</b>	<b>512.50</b>	<b>512.50</b>	<b>343</b>		
2026CPT.08.10.20472	Hoke	11	SR-1510 / EAGLE ST	FROM D.E. TO D.E.	1	2	2WU	0.180	20	0.000	0.180		3		3,597.93	3,597.93	2,411	
<b>TOTAL FOR MAP NO. 11</b>								<b>0.180</b>					<b>3</b>	<b>3,597.93</b>	<b>3,597.93</b>	<b>2,411</b>		
2026CPT.08.10.20472	Hoke	12	SR-1515 / SPARROW DR	FROM SR 1510 (EAGLE ST.) TO D.E.	2	2	2WU	0.600	26-31	0.000	0.600	1	16		11,721.40	13,610.30	8,080	*
<b>TOTAL FOR MAP NO. 12</b>								<b>0.600</b>					<b>1</b>	<b>16</b>	<b>11,721.40</b>	<b>13,610.30</b>	<b>8,080</b>	
2026CPT.08.10.20472	Hoke	13	SR-1516 / BLUE JAY CT	FROM SR 1515 (SPARROW DR.) TO D.E.	2	2	2WU	0.090	26-31	0.000	0.090				1,762.20	2,083.30	1,219	
<b>TOTAL FOR MAP NO. 13</b>								<b>0.090</b>						<b>1,762.20</b>	<b>2,083.30</b>	<b>1,219</b>		
2026CPT.08.10.20472	Hoke	14	SR-1521 / WALTA CT	FROM SR 1424 (BAREFOOT RD.) TO D.E.	2	2	2WU	0.130	26-31	0.000	0.130		3		2,339.98	2,772.20	1,620	
<b>TOTAL FOR MAP NO. 14</b>								<b>0.130</b>					<b>3</b>	<b>2,339.98</b>	<b>2,772.20</b>	<b>1,620</b>		
<b>TOTAL FOR PROJ NO. 2026CPT.08.10.20472</b>								<b>8.820</b>					<b>9</b>	<b>210</b>	<b>125,156.74</b>	<b>130,277.39</b>	<b>84,685</b>	<b>6</b>
2026CPT.08.10.20832	Scotland	15	SR-1105 / SNEADS GROVE RD	FROM NC HWY 144 (OLD WIRE RD.) TO US HWY 74 BUS.(W. CHURCH ST.)	1	2	2WU	4.030	20-24	0.000	4.030		5		53,084.40	53,084.40	35,567	
<b>TOTAL FOR MAP NO. 15</b>								<b>4.030</b>					<b>5</b>	<b>53,084.40</b>	<b>53,084.40</b>	<b>35,567</b>		
2026CPT.08.10.20832	Scotland	16	SR-1400 / HILLCREEK RD	FROM SR 1403 (MCKAY ST.) TO M.P.1	1	2	2WU	1.000	20	0.000	1.000				12,848.80	12,848.80	8,609	
<b>TOTAL FOR MAP NO. 16</b>								<b>1.000</b>						<b>12,848.80</b>	<b>12,848.80</b>	<b>8,609</b>		
2026CPT.08.10.20832	Scotland	17	SR-1403 / JANE SHAW RD	FROM US HWY 401 (WAGRAM RD.) TO SR 1406 (WOOLEY RD.)	1	2	2WU	0.900	20-24	5.750	6.650				13,058.10	13,058.10	8,749	*
<b>TOTAL FOR MAP NO. 17</b>								<b>0.900</b>						<b>13,058.10</b>	<b>13,058.10</b>	<b>8,749</b>		
2026CPT.08.10.20832	Scotland	18	SR-1611 / PATTERSON RD	FROM SR 1639 (EASTOVER LN.) TO ROBESON COUNTY LINE	1	2	2WU	2.780	23	0.000	2.780				35,305.50	35,305.50	23,655	
<b>TOTAL FOR MAP NO. 18</b>								<b>2.780</b>						<b>35,305.50</b>	<b>35,305.50</b>	<b>23,655</b>		
2026CPT.08.10.20832	Scotland	19	SR-1616 / WHITLOCK RD	FROM SR 1696 (SMYRNA CHURCH RD.) TO ROBESON COUNTY LINE	1	2	2WU	0.660	19	0.000	0.660		6		7,768.90	7,768.90	5,205	
<b>TOTAL FOR MAP NO. 19</b>								<b>0.660</b>					<b>6</b>	<b>7,768.90</b>	<b>7,768.90</b>	<b>5,205</b>		
2026CPT.08.10.20832	Scotland	20	SR-1696 / SMYRNA CHURCH RD	FROM US HWY 501 TO SR 1615 (HASTY RD.)	1	2	2WU	1.730	18-20	0.000	1.730	2	32		19,295.60	19,295.60	12,928	
<b>TOTAL FOR MAP NO. 20</b>								<b>1.730</b>					<b>2</b>	<b>32</b>	<b>19,295.60</b>	<b>19,295.60</b>	<b>12,928</b>	
<b>TOTAL FOR PROJ NO. 2026CPT.08.10.20832</b>								<b>11.100</b>					<b>2</b>	<b>43</b>	<b>141,361.30</b>	<b>141,361.30</b>	<b>94,713</b>	<b>7</b>
<b>GRAND TOTAL</b>								<b>19.920</b>					<b>11</b>	<b>253</b>	<b>266,518.04</b>	<b>271,638.69</b>	<b>179,398</b>	<b>13</b>

PROJECT NO.	SHEET NO.	TOTAL NO.
2026CPT.08.10.20472, ect.	15	

### THERMOPLASTIC AND PAINT QUANTITIES

PROJECT NO	COUNTY	MAP NO	ROUTE	DESCRIPTION	TYP NO	LANES	LANE TYPE	LENGTH	WIDTH	BEGIN MP	END MP	4413000000-E	4457000000-N	4704000000-E	4709000000-E	4720000000-E		4815000000-E						
												WORK ZONE ADVANCE/GENERAL WARNING SIGNING	TEMPORARY TRAFFIC CONTROL	16" X 90 M WHITE THERMO	24" X 90 M WHITE THERMO	THERMO MSG AHEAD 90 M	THERMO RXR 90 M	6" WHITE PAINT	6" YELLOW PAINT					
												SF	LS	LF	LF	EA	EA	LF	LF					
2026CPT.08.10.20472	Hoke	1	SR-1100 / S HILLTOP RD	FROM SR 1104 (SPRING HILL ROAD) TO ROBESON COUNTY LINE	1	2	2WU	2	22	0	2	224						42,658	21,580					
<b>TOTAL FOR MAP NO. 1</b>																		<b>42,658</b>	<b>21,580</b>					
2026CPT.08.10.20472	Hoke	2	SR-1101 / N HILLTOP RD	FROM US HWY 401 (RAEFORD RD.) SR 1104 (SPRING HILL RD.)	1	2	2WU	3.56	22-24	0	3.56	399						74,280	50,266					
<b>TOTAL FOR MAP NO. 2</b>												<b>3.56</b>				<b>399</b>			<b>88</b>	<b>48</b>	<b>10</b>		<b>74,280</b>	<b>50,266</b>
2026CPT.08.10.20472	Hoke	3	SR-1246 / HORSESHOE RD	FROM SR 1235 (QUEWHIFFLE RD.) TO D.E.	1	2	2WU	0.79	18-21	0	0.79	88												
<b>TOTAL FOR MAP NO. 3</b>												<b>0.79</b>				<b>88</b>								
2026CPT.08.10.20472	Hoke	4	SR-1376 / HOLLOW LN	FROM SR 1305 (WAYSIDE RD.) TO D.E.	2	2	2WU	0.22	26-31	0	0.22	27												
<b>TOTAL FOR MAP NO. 4</b>												<b>0.22</b>				<b>27</b>								
2026CPT.08.10.20472	Hoke	5	SR-1377 / BOB WHITE CT	FROM SR 1376 (HOLLOW LN.) TO D.E.	2	2	2WU	0.03	26-31	0	0.03	3												
<b>TOTAL FOR MAP NO. 5</b>												<b>0.03</b>				<b>3</b>								
2026CPT.08.10.20472	Hoke	6	SR-1498 / W TWELVE OAKS RD	FROM SR 1003 (CAMDEN RD.) TO SR 1499 (W. LAKE RIDGE RD.)	1	2	2WU	0.4	21-25	0	0.4	45												
<b>TOTAL FOR MAP NO. 6</b>												<b>0.4</b>				<b>45</b>								
2026CPT.08.10.20472	Hoke	7	SR-1499 / W LAKE RIDGE RD	FROM D.E. TO END STATE MAINT.	1	2	2WU	0.23	20	0	0.23	26												
<b>TOTAL FOR MAP NO. 7</b>												<b>0.23</b>				<b>26</b>								
2026CPT.08.10.20472	Hoke	8	SR-1503 / E TWELVE OAKS RD	FROM SR 1298 (TWELVE OAKS DR.) TO D.E.	2	2	2WU	0.38	26-31	0	0.38	43												
<b>TOTAL FOR MAP NO. 8</b>												<b>0.38</b>				<b>43</b>								
2026CPT.08.10.20472	Hoke	9	SR-1504 / HICKMAN CT	FROM SR 1503 (E. TWELVE OAKS DR.) TO D.E.	1	2	2WU	0.15	26	0	0.15	17												
<b>TOTAL FOR MAP NO. 9</b>												<b>0.15</b>				<b>17</b>								
2026CPT.08.10.20472	Hoke	10	SR-1509 / DOVE ST	FROM SR 1424 (BAREFOOT RD) TO SR 1510 (EAGLE ST.)	1	2	2WU	0.06	20.5	0	0.06	7												
<b>TOTAL FOR MAP NO. 10</b>												<b>0.06</b>				<b>7</b>								
2026CPT.08.10.20472	Hoke	11	SR-1510 / EAGLE ST	FROM D.E. TO D.E.	1	2	2WU	0.18	20	0	0.18	20												
<b>TOTAL FOR MAP NO. 11</b>												<b>0.18</b>				<b>20</b>								
2026CPT.08.10.20472	Hoke	12	SR-1515 / SPARROW DR	FROM SR 1510 (EAGLE ST.) TO D.E.	2	2	2WU	0.6	26-31	0	0.6	67												
<b>TOTAL FOR MAP NO. 12</b>												<b>0.6</b>				<b>67</b>								
2026CPT.08.10.20472	Hoke	13	SR-1516 / BLUE JAY CT	FROM SR 1515 (SPARROW DR.) TO D.E.	2	2	2WU	0.09	26-31	0	0.09	10												
<b>TOTAL FOR MAP NO. 13</b>												<b>0.09</b>				<b>10</b>								
2026CPT.08.10.20472	Hoke	14	SR-1521 / WALTA CT	FROM SR 1424 (BAREFOOT RD.) TO D.E.	2	2	2WU	0.13	26-31	0	0.13	15												
<b>TOTAL FOR MAP NO. 14</b>												<b>0.13</b>				<b>15</b>								
<b>TOTAL FOR PROJ NO. 2026CPT.08.10.20472</b>								<b>8.82</b>				<b>991</b>	<b>1</b>	<b>88</b>	<b>48</b>	<b>10</b>		<b>116,938</b>	<b>71,846</b>					
<b>188,784</b>																								
2026CPT.08.10.20832	Scotland	15	SR-1105 / SNEADS GROVE RD	FROM NC HWY 144 (OLD WIRE RD.) TO US HWY 74 BUS.(W. CHURCH ST.)	1	2	2WU	4.03	20-24	0	4.03	451						184	104					
<b>TOTAL FOR MAP NO. 15</b>												<b>4.03</b>				<b>451</b>				<b>4</b>	<b>85,796</b>	<b>40,576</b>		
2026CPT.08.10.20832	Scotland	16	SR-1400 / HILLCREEK RD	FROM SR 1403 (MCKAY ST.) TO M.P. 1	1	2	2WU	1	20	0	1	112							20,808					
<b>TOTAL FOR MAP NO. 16</b>												<b>1</b>				<b>112</b>				<b>20,808</b>	<b>5,934</b>			
2026CPT.08.10.20832	Scotland	17	SR-1403 / JANE SHAW RD	FROM US HWY 401 (WAGRAM RD.) TO SR 1406 (WOOLEY RD.)	1	2	2WU	0.9	20-24	5.75	6.65	112							17,790					
<b>TOTAL FOR MAP NO. 17</b>												<b>0.9</b>				<b>112</b>				<b>17,790</b>	<b>17,840</b>			
2026CPT.08.10.20832	Scotland	18	SR-1611 / PATTERSON RD	FROM SR 1639 (EASTOVER LN.) TO ROBESON COUNTY LINE	1	2	2WU	2.78	23	0	2.78	311							54,430					
<b>TOTAL FOR MAP NO. 18</b>												<b>2.78</b>				<b>311</b>				<b>54,430</b>	<b>33,844</b>			
2026CPT.08.10.20832	Scotland	19	SR-1616 / WHITLOCK RD	FROM SR 1696 (SMYRNA CHURCH RD.) TO ROBESON COUNTY LINE	1	2	2WU	0.66	19	0	0.66	74							14,720					
<b>TOTAL FOR MAP NO. 19</b>												<b>0.66</b>				<b>74</b>				<b>14,720</b>	<b>7,830</b>			
2026CPT.08.10.20832	Scotland	20	SR-1696 / SMYRNA CHURCH RD	FROM US HWY 501 TO SR 1615 (HASTY RD.)	1	2	2WU	1.73	18-20	0	1.73	194							36,072					
<b>TOTAL FOR MAP NO. 20</b>												<b>1.73</b>				<b>194</b>				<b>36,072</b>	<b>18,166</b>			
<b>TOTAL FOR PROJ NO. 2026CPT.08.10.20832</b>								<b>11.1</b>				<b>1,254</b>	<b>1</b>	<b>184</b>	<b>104</b>	<b>4</b>		<b>229,616</b>	<b>124,190</b>					
<b>353,806</b>																								
<b>GRAND TOTAL</b>								<b>19.92</b>				<b>2,245</b>	<b>1</b>	<b>272</b>	<b>152</b>	<b>10</b>	<b>4</b>	<b>346,554</b>	<b>196,036</b>					
<b>542,590</b>																								

